












Town of Sunapee Recreation & Conserved Land



Recreational Resources

-  Scenic Vistas
-  Waterbody Access Points
-  Abandoned Rail Bed Trail
-  Sunapee Ragged Kearsarge Greenway
-  Other Notable/Historic Trails

Conserved Land

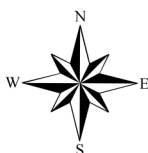
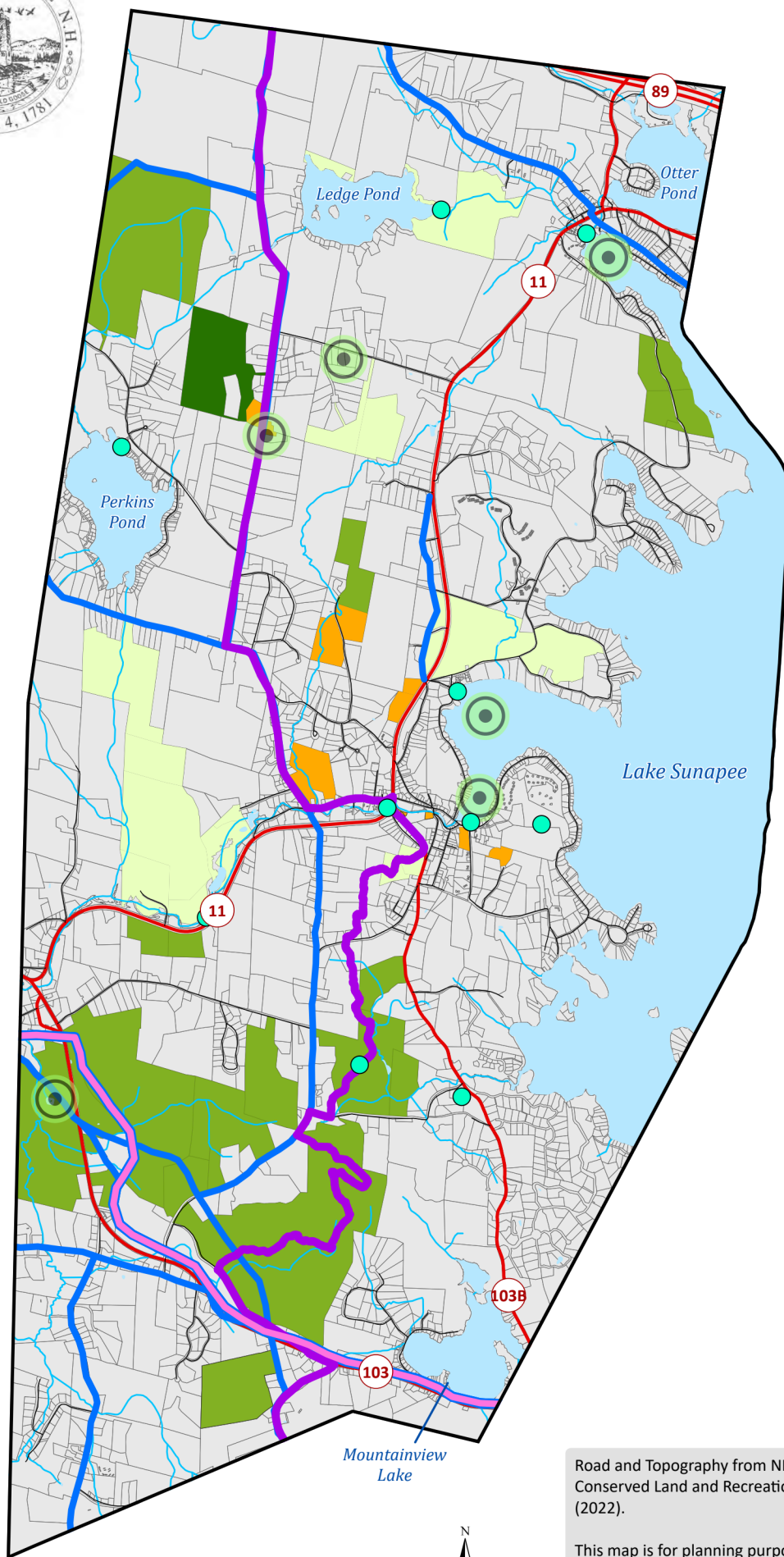
-  State Land
-  Town Land
-  Town Forest
-  Private Conserved

Water Features

-  Waterbodies
-  Rivers and Streams

Town Features

-  State Roads
-  Local Roads
-  Land Parcels



0 1 2 Miles

Road and Topography from NH GRANIT (2022); National Hydrography Dataset (2018); Conserved Land and Recreation Site details from Sunapee Conservation Commission (2022).

This map is for planning purposes only.

Created for the Sunapee Conservation Commission
by the Upper Valley Lake Sunapee Regional Planning Commission
for the 2022 Sunapee Natural Resource Inventory.

